CO-OPS Water Level stations most affected by Hurricane ISABEL

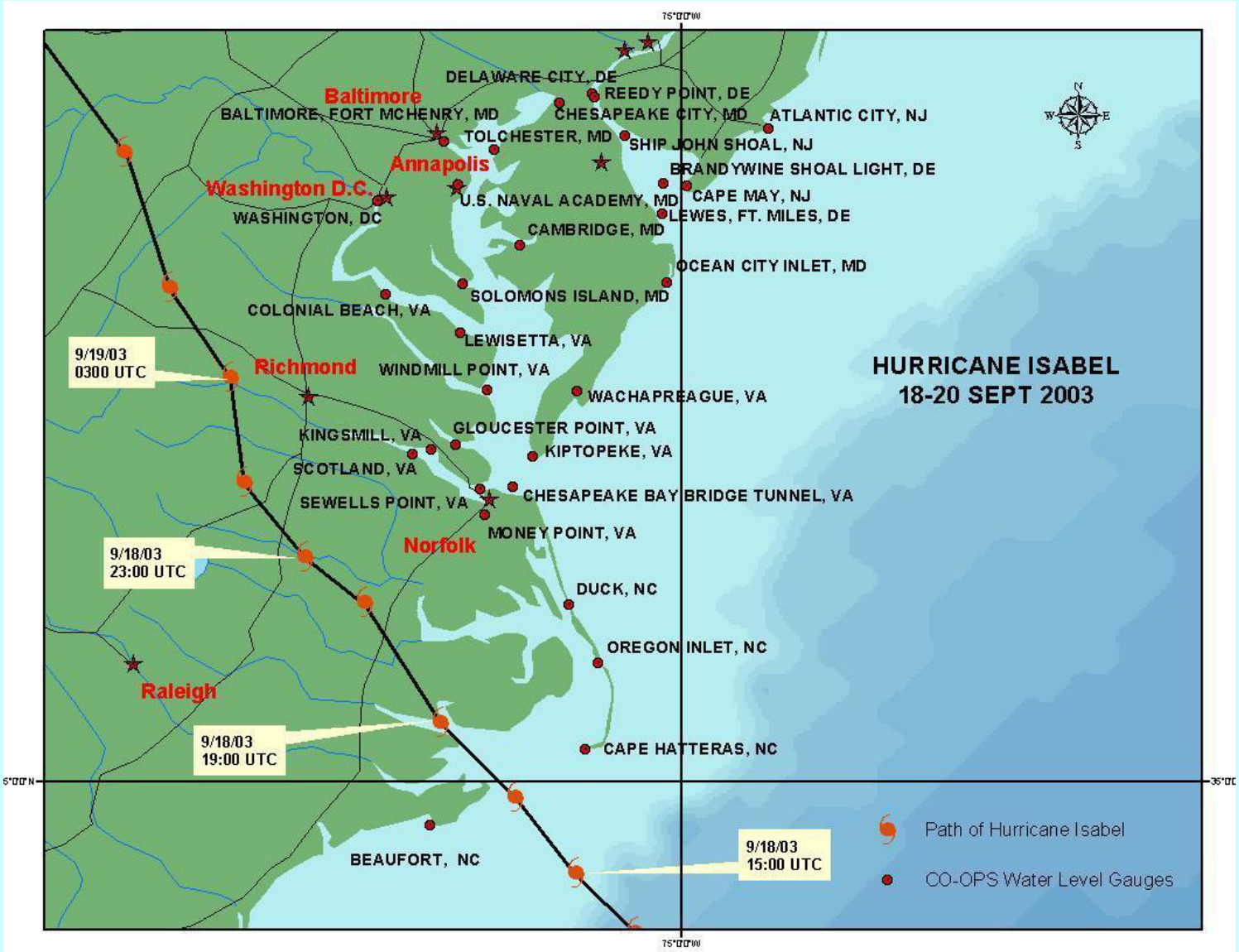

Special Plots for Washington DC, Baltimore and Annapolis MD

8574860 Baltimore MD – Peak Surge approx 7 ft

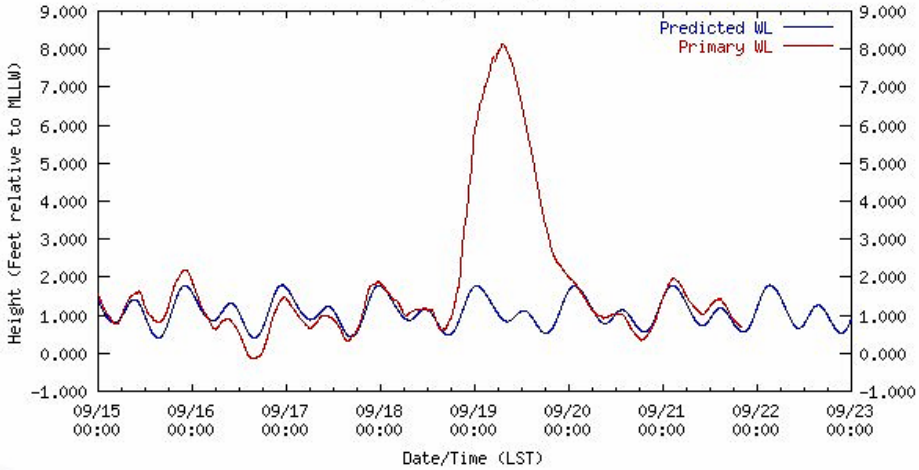

8575512 Annapolis MD -- Peak Surge approx 7 ft

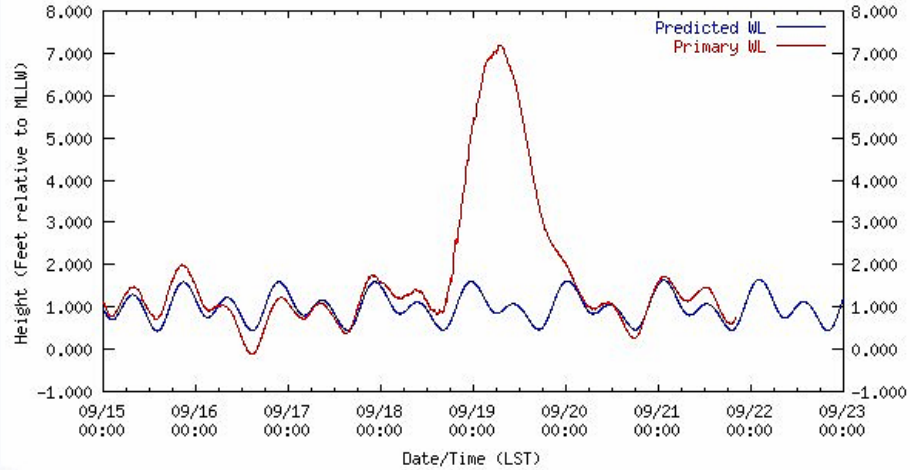

NOTE! Official surge values to be determined and promulgated by formal report

Primary Water Level (A1) vs. Backup Water Level
8594900 Washington , DC

Washington DC – Peak Surge approx 8 ft

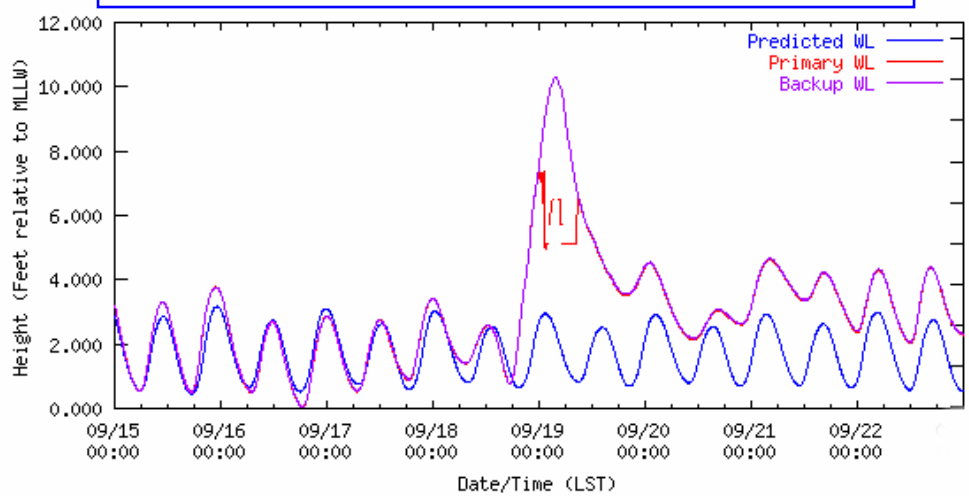

TidesOnline Plots from Evening Thursday 18 Sept 2003

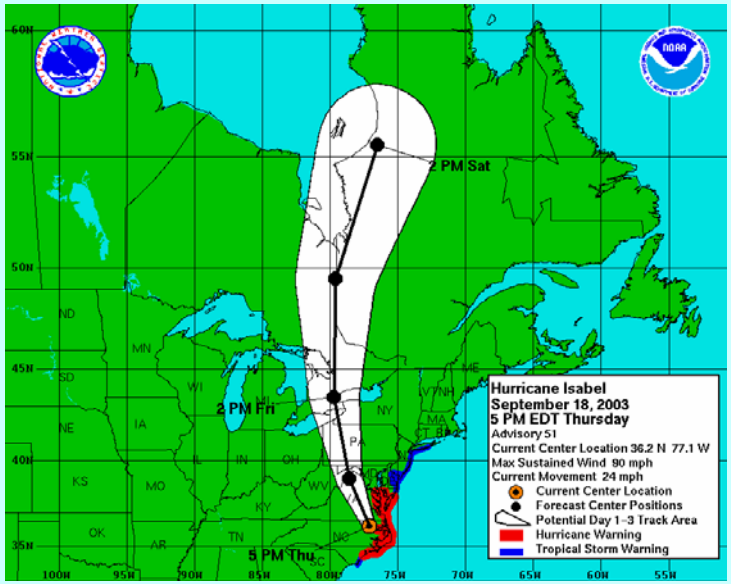



8638863 Ches Bay Bridge Tunnel VA 1900 EDT

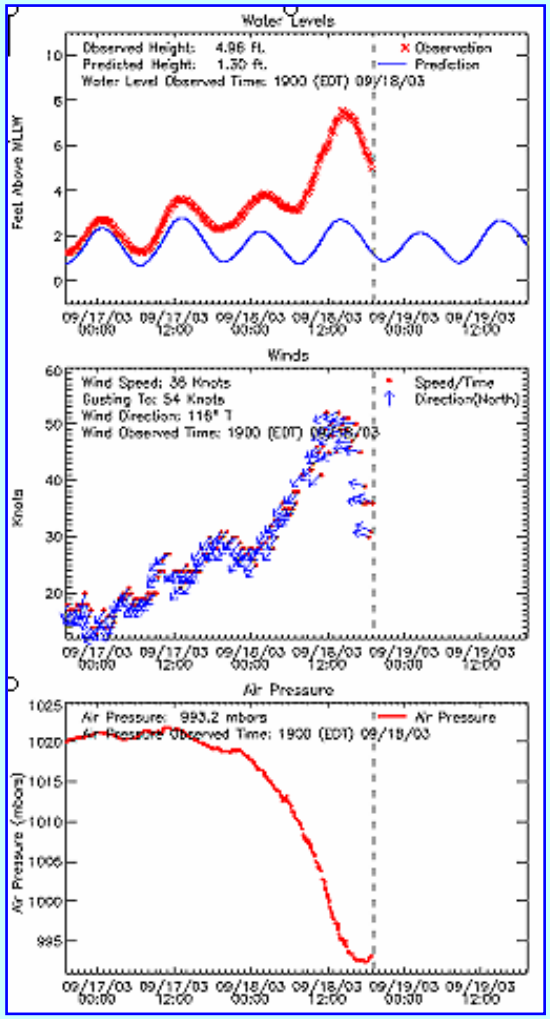

8658610 Sewells Point (Pier 2, NAVSTA Norfolk VA) 1900 EDT

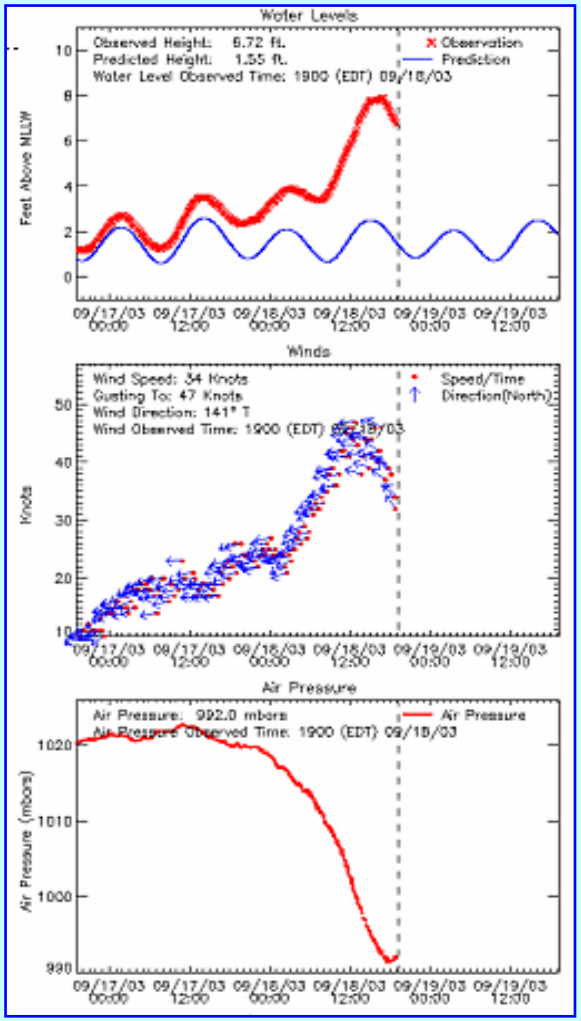

TidesOnline Plots from Evening Thursday 18 Sept 2003

8639348 Money Point VA (Elizabeth River, ~ 9 Nm south of Sewells Pt) 1900 EDT 18 Sep 03

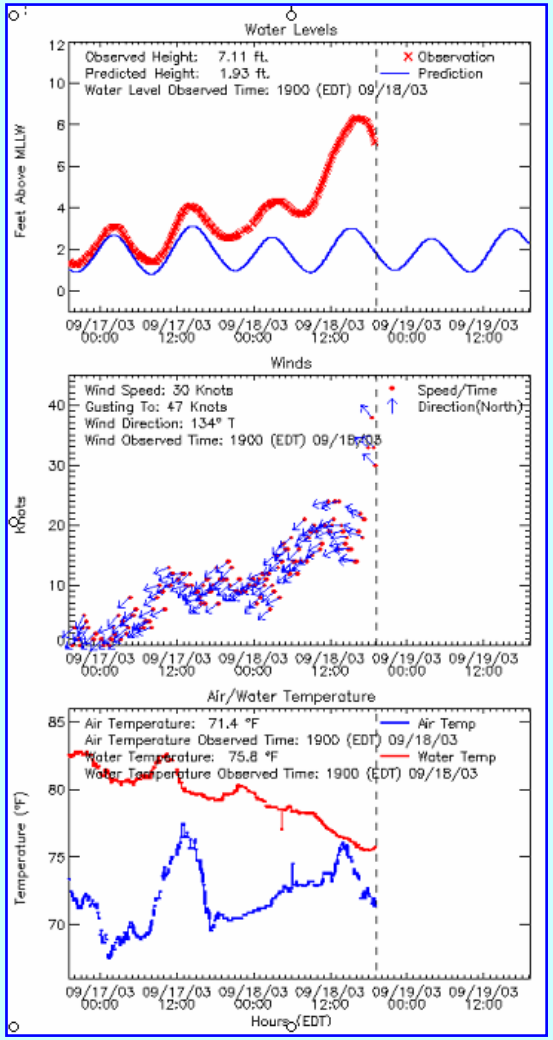

8577330 Solomons Island MD 2112 EDT Thursday 18 Sep 03

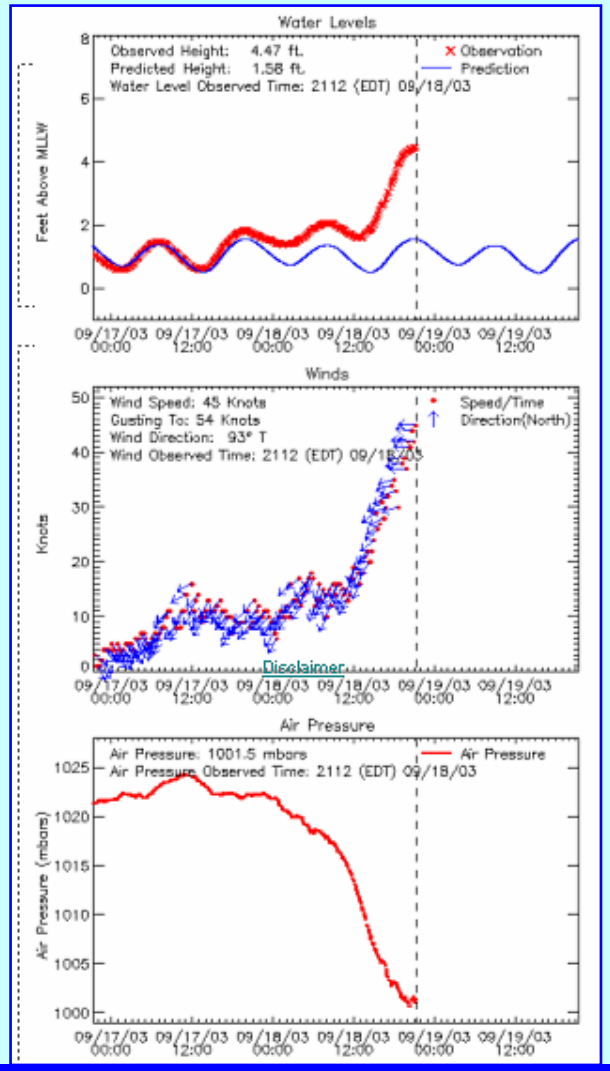

8635750 Lewisetta VA 1842 EDT Thurs 18 Sept 03

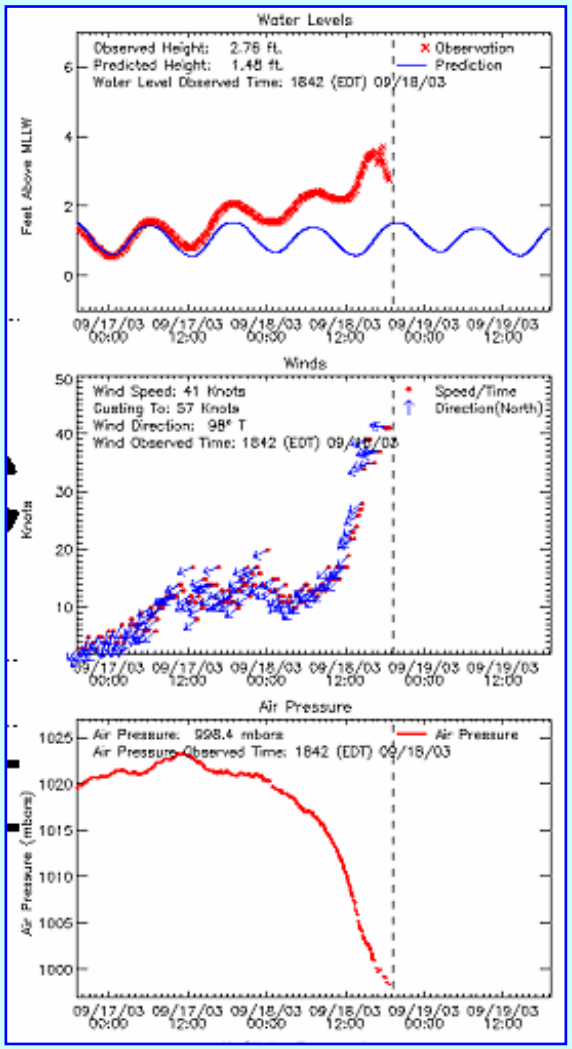

TidesOnline Plots from Evening Thursday 18 Sept 2003

8632200 Kiptopeke VA
1900 EDT 18 Sept 03

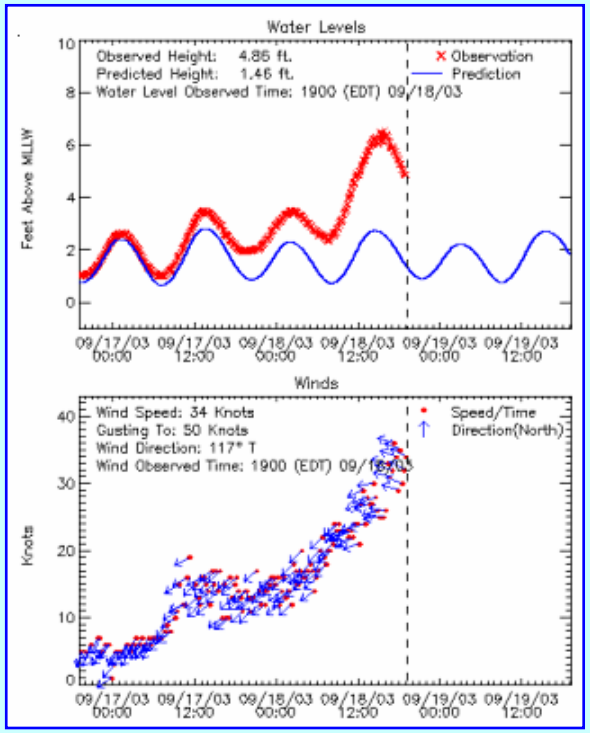

8573364 Tolchester Beach MD
1900 EDT 18 Sep 03

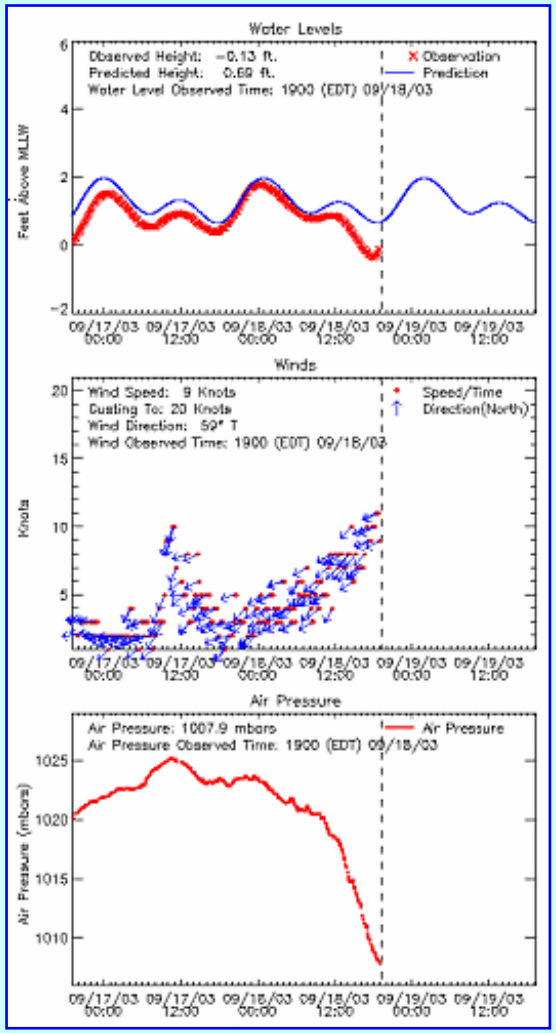

8571892 Cambridge MD
1900 EDT 18 Sep 03

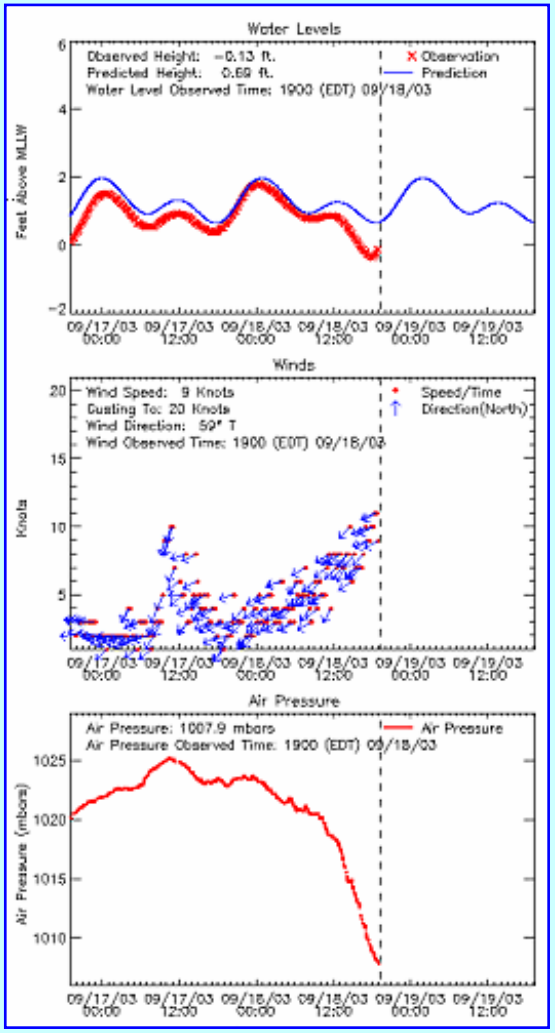

TidesOnline Plots from Evening Thursday 18 Sept 2003

8654400 Cape Hatteras Pier NC
1800 EDT 18 Sep 03 (WL xmit lost @1118L)

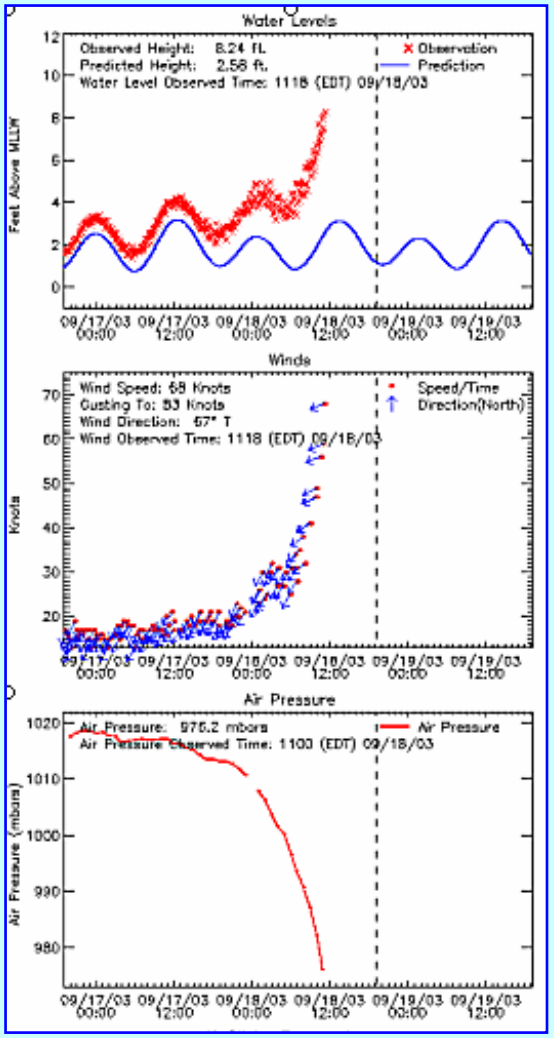

8651370 Duck NC 2200Z 18 Sep 03
(WL xmit lost @1906Z)

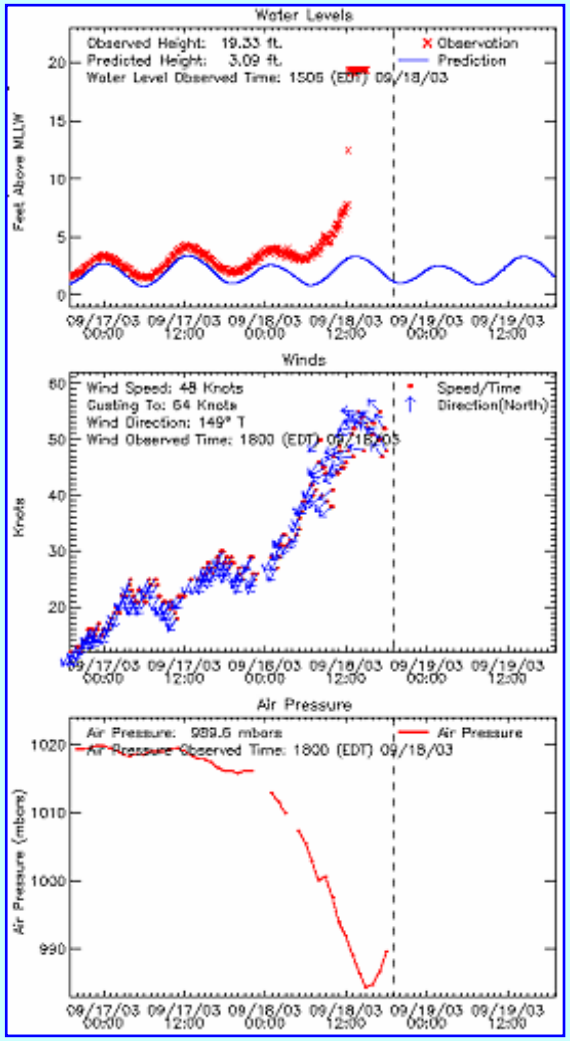

8557380 Lewes DE
1900 EDT 18 Sep 03

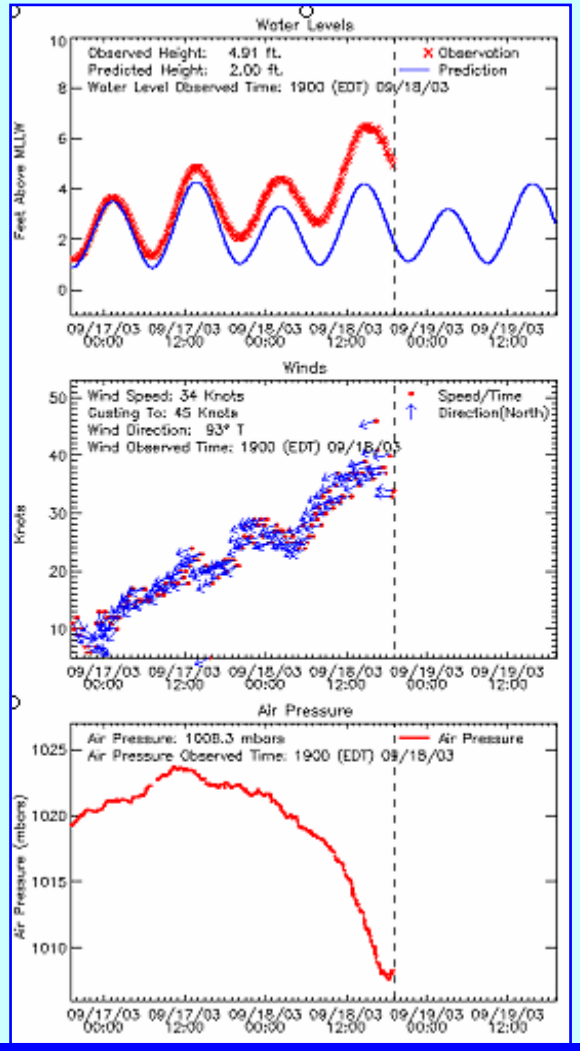

TidesOnline Plots from AM Friday 19 Sept 2003

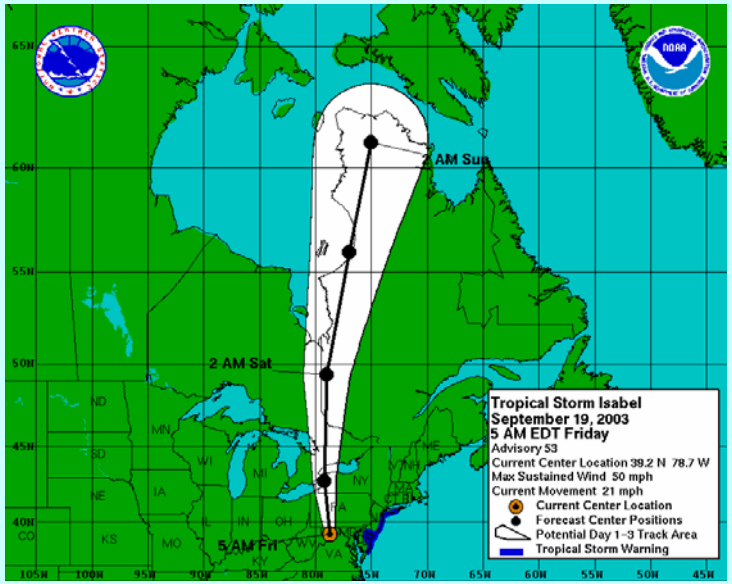

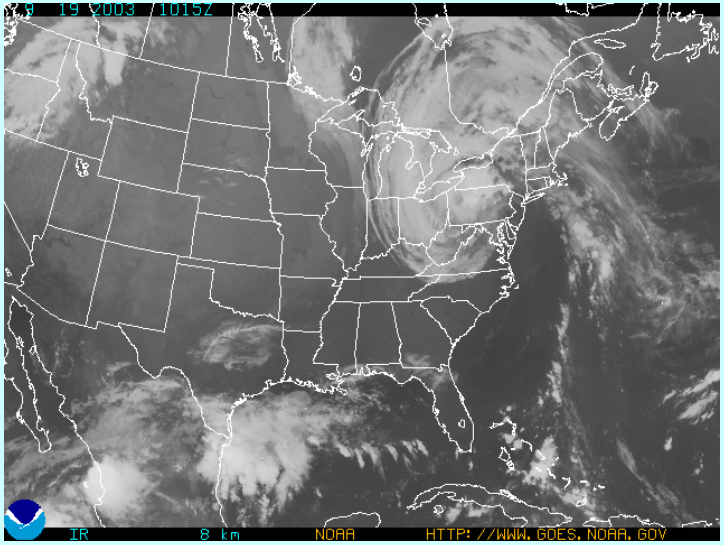

8638863 Ches Bay Bridge Tunnel VA 0818 EDT

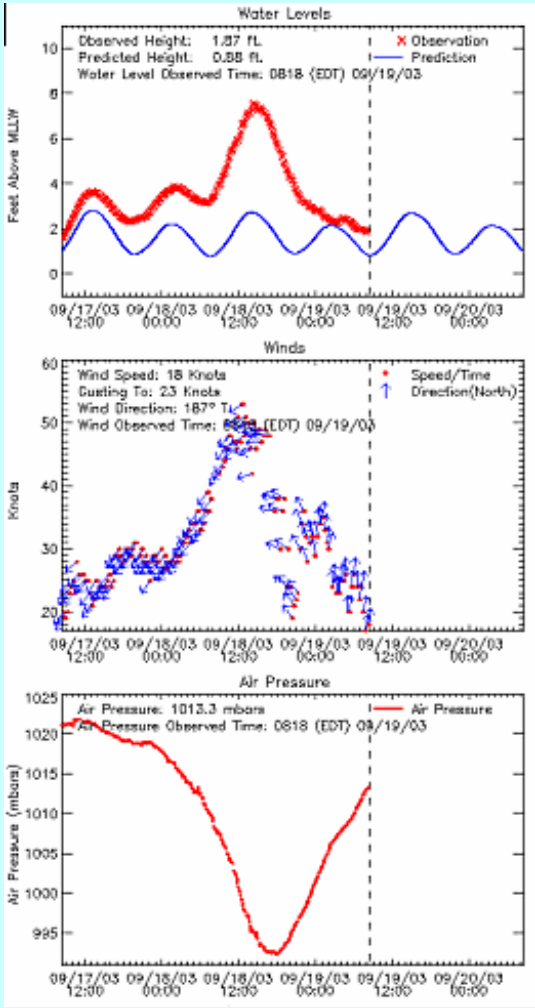

8638610 Sewells Point VA 0818 EDT 19 Sep 03

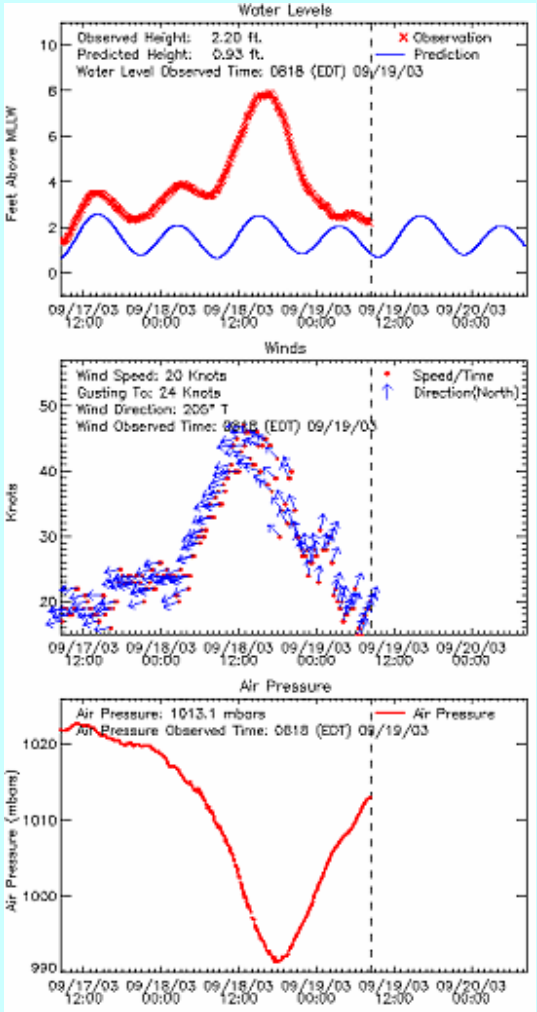

TidesOnline Plots from AM Friday 19 Sept 2003

8639348 Money Point VA
0818 EDT 19 Sep 03

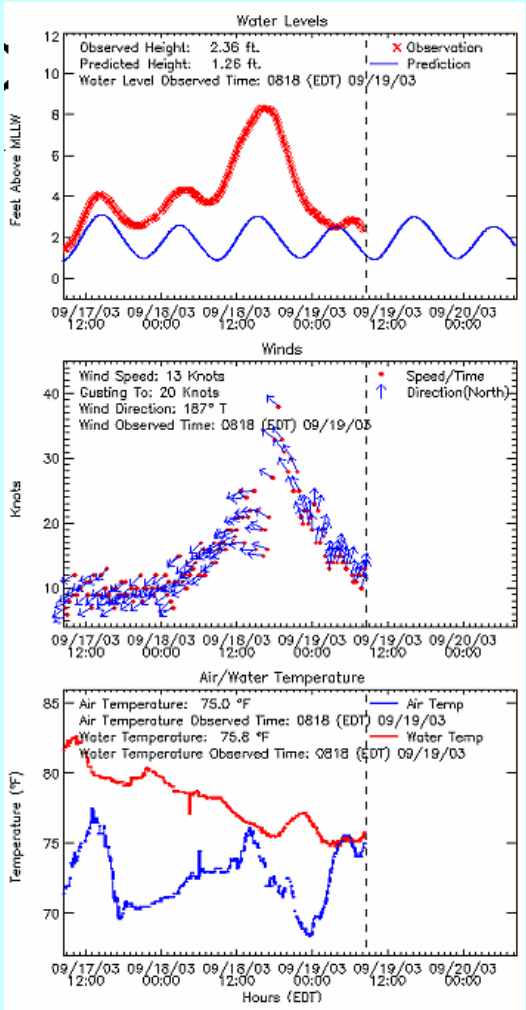

8632200 Kiptopeke VA
0808 EDT 19 Sep 03

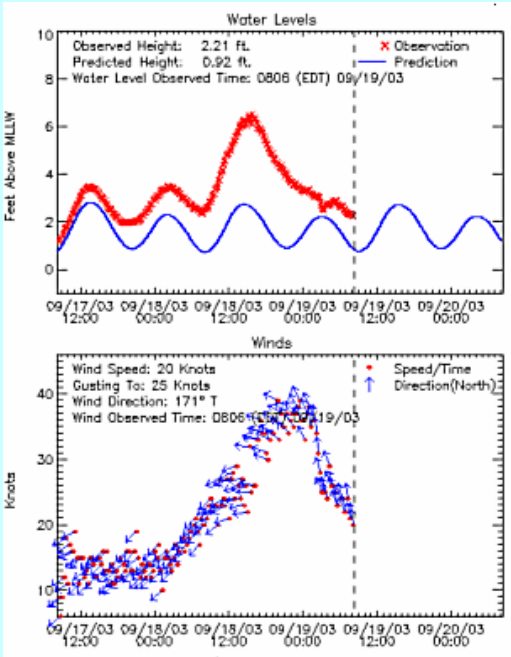

8573364 Tolchester Beach MD
0724 EDT 19 Sep 03

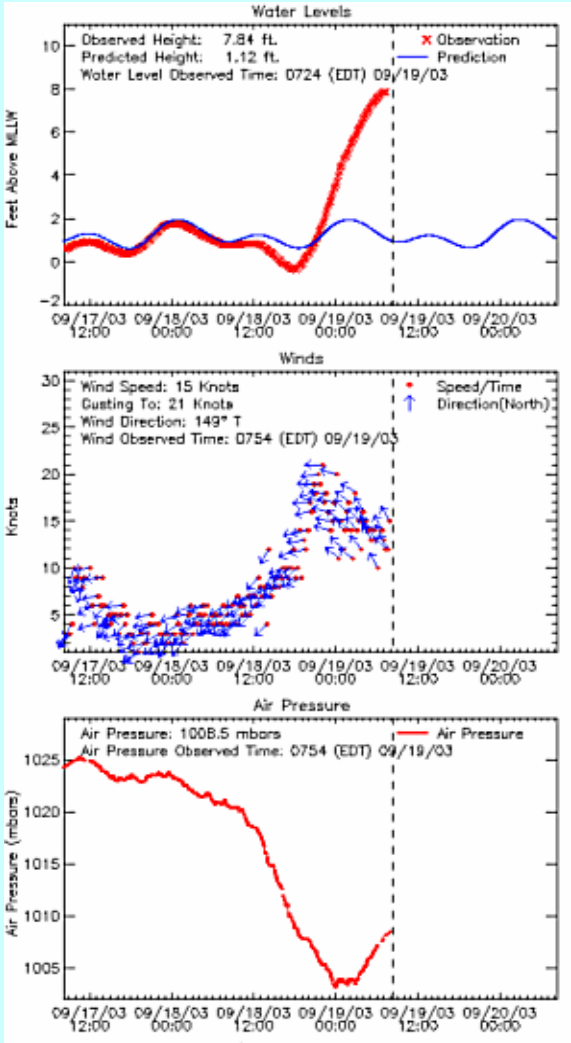

TidesOnline Plots from AM Friday 19 Sept 2003

8571892 Cambridge, MD
0648 EDT 19 Sep 03

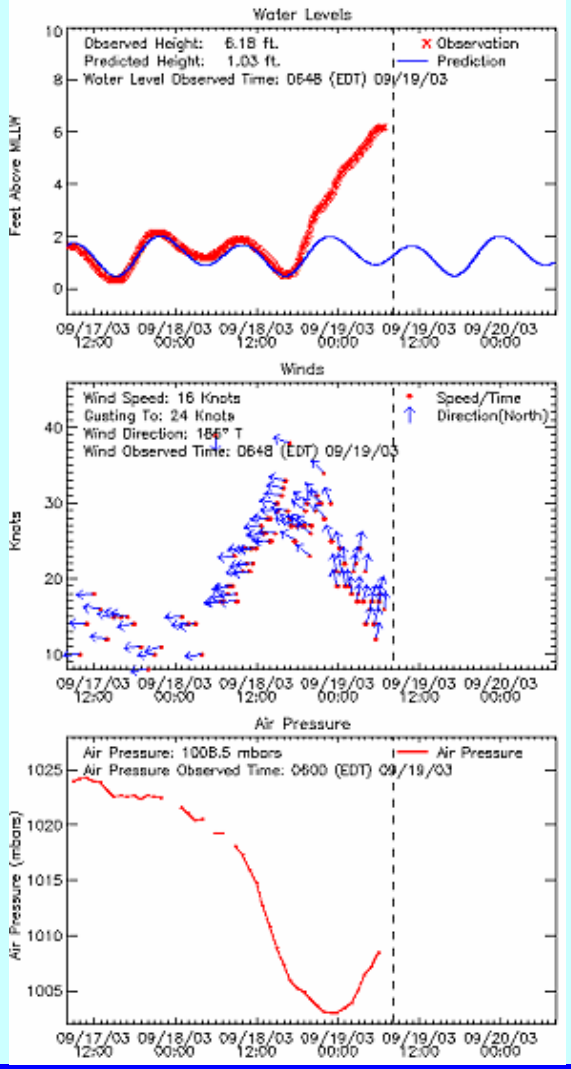

8557380 Lewes, DE
0800 EDT 19 Sep 03

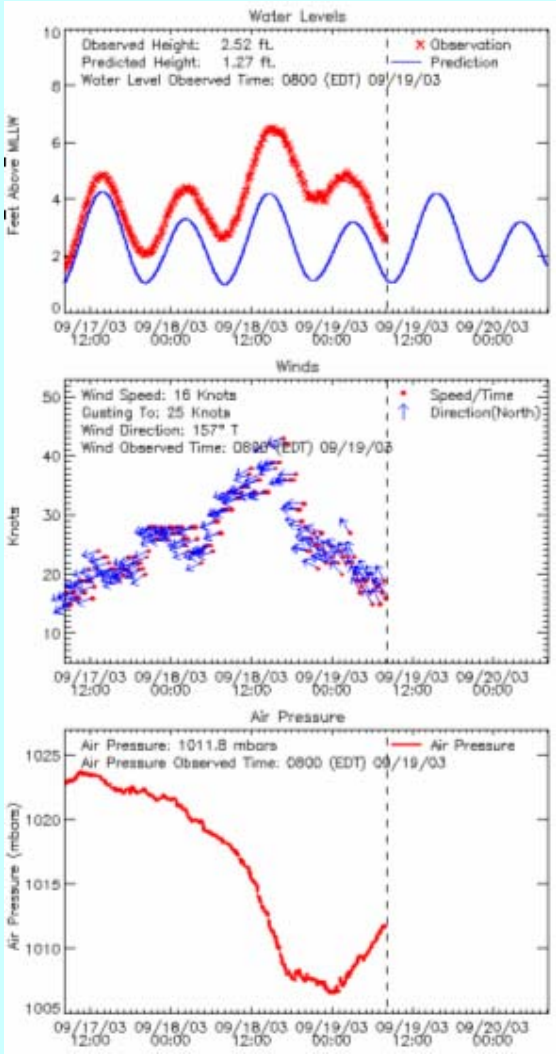
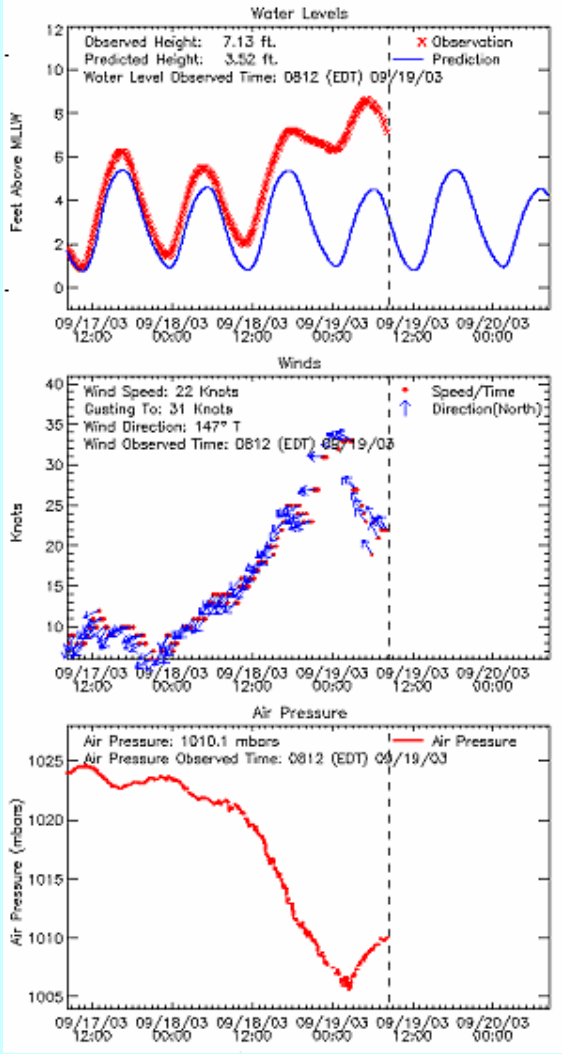
8551762 Delaware City, DE
0812 EDT 19 Sep 03