Topographic and Bathymetric Data Gap Analysis by Location BU32

Available Topography and Bathymetry Data

- LIDAR Complete
- LIDAR in Progress
- Photogrammetry
- National Elevation Dataset
- Shoreline LIDAR
- Not in Study Area
- Proposed Topo LIDAR
- Proposed Bathy LIDAR
- NOAA Hydrographic Data
- USACE dredge surveys
- USGS bathymetry surveys

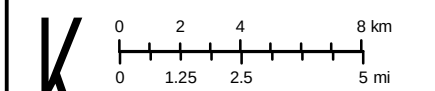

1:250,000

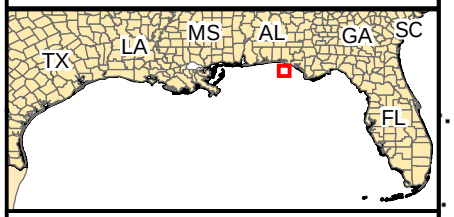

Creator: NOAA CSC
Date of Inventory: 11/15/07
Source: NOAA CSC Data Inventory

NOAA Coastal Services Center
LINKING PEOPLE, INFORMATION, AND TECHNOLOGY