

BS18













BS19

BS20

Topographic and Bathymetric Data Gap Analysis by Location

BT19

Available Topography and Bathymetry Data

-  LIDAR Complete
-  LIDAR in Progress
-  Photogrammetry
-  National Elevation Dataset
-  Shoreline LIDAR
-  Not in Study Area
-  Proposed Topo LIDAR
-  Proposed Bathy LIDAR
-  NOAA Hydrographic Data
-  NOAA Hydrographic Data
-  USACE dredge surveys
-  USGS bathymetry surveys

Allen Parish, LA

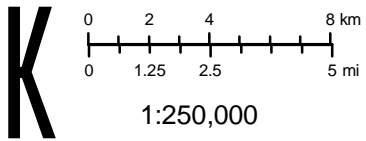
Evangeline Parish, LA

St. Landry Parish, LA

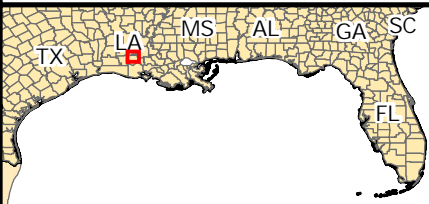
BT18

Jefferson Davis Parish, LA

BT20



Acadia Parish, LA



Creator: NOAA CSC
 Date of Inventory: 11/15/07
 Source: NOAA CSC Data Inventory



Lafayette Parish, LA

BU18

BU19

BU20