













BS16

BS17

BS18

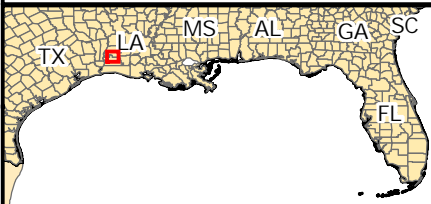
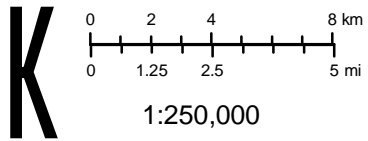
Topographic and Bathymetric Data Gap Analysis by Location BT17

Available Topography and Bathymetry Data

-  LIDAR Complete
-  LIDAR in Progress
-  Photogrammetry
-  National Elevation Dataset
-  Shoreline LIDAR
-  Not in Study Area
-  Proposed Topo LIDAR
-  Proposed Bathy LIDAR
-  NOAA Hydrographic Data
-  NOAA Hydrographic Data
-  USACE dredge surveys
-  USGS bathymetry surveys

BT16

BT18



Beauregard Parish, LA

Allen Parish, LA

Jefferson Davis Parish, LA

Calcasieu Parish, LA

BU16

BU17

BU18

Creator: NOAA CSC
 Date of Inventory: 11/15/07
 Source: NOAA CSC Data Inventory

