










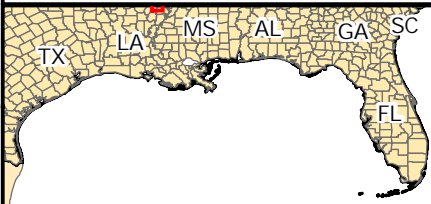
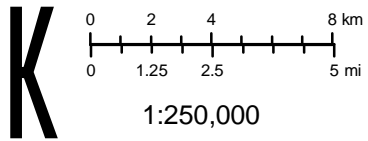


# Topographic and Bathymetric Data Gap Analysis by Location

## BO21

### Available Topography and Bathymetry Data

-  LIDAR Complete
-  LIDAR in Progress
-  Photogrammetry
-  National Elevation Dataset
-  Shoreline LIDAR
-  Not in Study Area
-  Proposed Topo LIDAR
-  Proposed Bathy LIDAR
-  NOAA Hydrographic Data
-  USACE dredge surveys
-  USGS bathymetry surveys



Creator: NOAA CSC  
Date of Inventory: 11/15/07  
Source: NOAA CSC Data Inventory



BP20

BP21

BO20

BP22